













# DAYMAN PARK

## LEGEND AND NOTES TO LANDSCAPE CONCEPT

- |   |  |
|---|--|
|  | Beach  |
|  | Existing coastal vegetation (regen as necessary)   |
|  | Coastal revegetation – low plantings to retain views   |
|  | Coastal revegetation – high and low plantings  |
|  | Existing trees (most to be retained)   |
|  | Proposed trees (all locally endemic)   |
|  | Existing palms   |
|  | Transplanted palm to form entry to Reefworld   |
|  | 3 large park entry trees – eg figs   |
|  | Shrubs and groundcovers (all locally endemic)  |
|  | Turf   |
|  | Bush Tucker garden with indigenous interpretation trail. Could have further plantings and interpretation of sun-loving species along higher side of foreshore cycleway between Reefworld and big staircase to south. |
- 
- |    |   |
|----|---|
| P  | Feature pavement – marine theme   |
| NP | Feature pavement at node – eg giant starfish  |
| IP | Feature pavement – Indigenous themes  |
| 1  | “Whale” park – interpretation of landscape and of Indigenous (mostly) and European culture  |
| 2  | Existing stairs to be retained  |
| 3  | Terminated access road with additional parking  |
| 4  | Toilet block to be removed to maximise views  |
| 5  | Upper playground and its path to be removed - infill to natural contour   |
| 6  | Playground under construction – approx extent   |
| 7  | Access ramp to beach  |
| 8  | Informal access to beach  |
| 9  | Possible future cycleway widening   |
| 10 | Car park  |
| 11 | Reefworld bins – possible location  |
| 12 | Refurbished building and toilets for special events and hire  |
| 13 | Creek regeneration – with new footbridge, midden interpretation and formalised access to beach  |
| 14 | Melaleuca forest – informal BBQ and picnic facilities, landscape interpretation, and maybe some themed benches/seating under trees.   |
| 15 | Open oval area with perimeter of large feature trees eg figs. Some Indigenous and European cultural interpretation eg photos of Fred Wondunna and corroboree/boomerang and of demolished pub. |
| 16 | Perimeter parking to James Street – provide for kerbside bus bay?   |
| 17 | Bus stop – possible location on James Street  |

Coastal land between big stairs and northern line of apartments at Boat Harbour I would like to see retained as a regenerated natural area with interpretation trails. Wonderful opportunity for a “natural beach” in Hervey Bay.